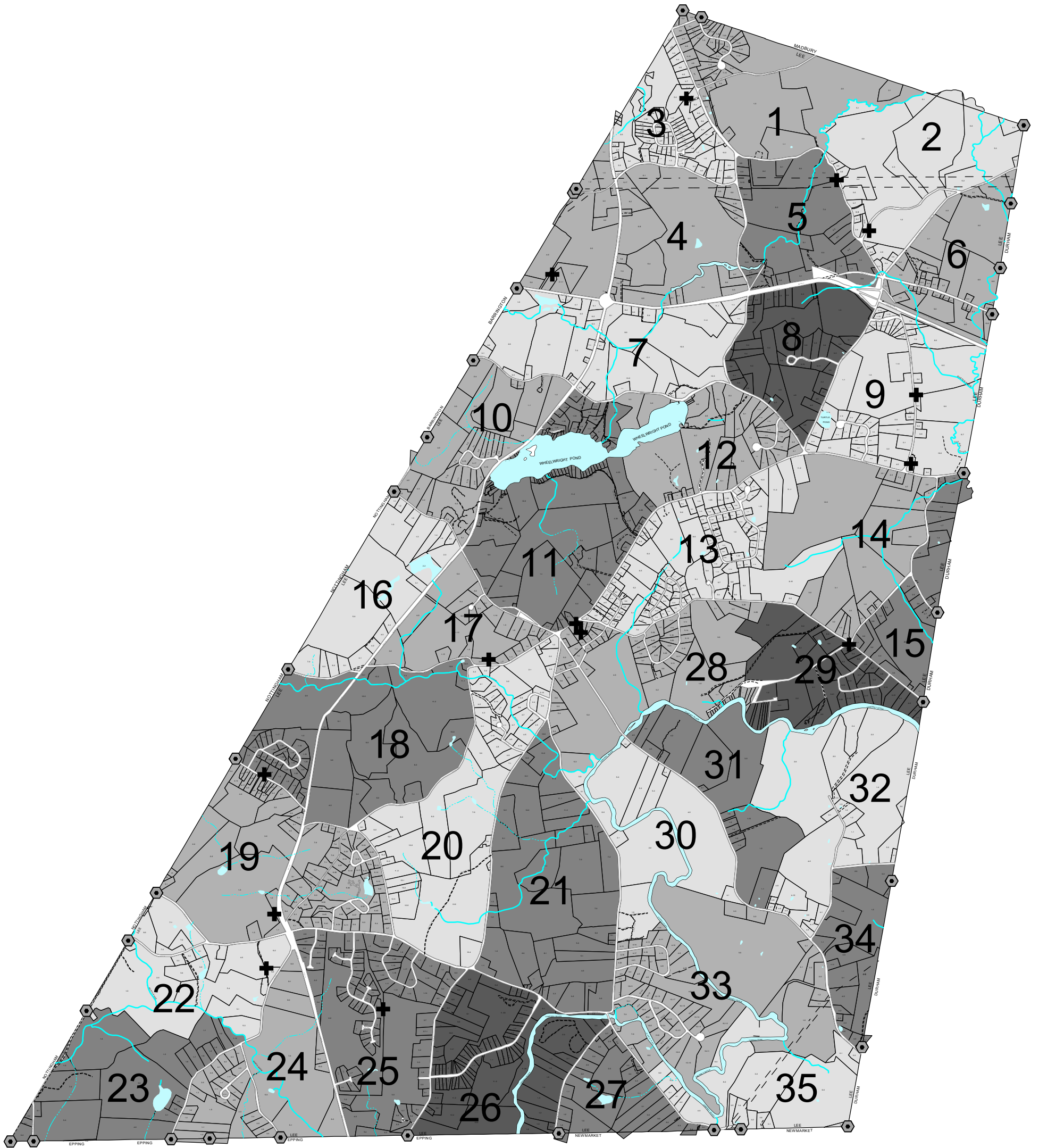


Attachment G



INDEX LEE, NEW HAMPSHIRE PROPERTY MAPS STRAFFORD COUNTY



This map was produced by Strafford Regional Planning Commission. Original (1980) tax maps (source) were recompiled onto 1:24,000 NH GRANIT Geographic Information System base data and digitized to form a digital composite map in October 1997. Parcel shapes were distorted as part of the compilation process. Therefore, map measured distances and areas may be different than reported distances and areas.

First Printing: May 1990
 Updated: March 1991, March 1992, March 1993, March 1995,
 May 1999, October 1998, January 2000, January 2003, February 2004,
 November 2007 (DEA), May 2011 (DC), December 2015 (CS), November 2017 (RM)

Legend	
	Boundary Marker
	Parcel: Roads
	Cemetery
	Water

Lee, New Hampshire Property Map

INDEX

Grid North
Registered to NH State Plane
Coordinates NAD 1983

THIS MAP IS FOR ASSESSMENT PURPOSES ONLY.
IT IS NOT INTENDED TO REPRESENT LEGAL DESCRIPTION OR CONVEYANCE.

File Path: M:\Towns\Lee\TaxMapAnnualUpdate\Index_11x17.mxd


Sheet 3


Sheet 1

Sheet 2

Sheet 6


Sheet 8


 = **Approximate Wetland Area**

 = **Affected Property Boundary**


Tax Map	Lot	Owner Name	Owner Mailing Address	10' Abutter to Subject Property	Abutter to Impact	Impact on Property
5	02-0000	Kenneth J. & Alida Rothwell	PO Box 124 Durham, NH 03824-0124		X	
5	02-0200	Kenneth J. & Alida Rothwell	PO Box 124 Durham, NH 03824-0124		X	
5	ROW	NHDOT District 6	PO Box 740 Durham NH 03825			X
5	06-0000	Town of Lee	7 Mast Rd. Lee, NH 03861		X	
5	3-100	Peter M. Johnson Richard S. Baker	155 Concord Road Lee NH 03861		X	

Lee, New Hampshire Property Map Sheet 5

 Current Map Sheet

 Adjacent Map Sheets

0 100 200 400 600 800 Feet



THIS MAP IS FOR ASSESSMENT PURPOSES ONLY. IT IS NOT INTENDED TO REPRESENT LEGAL DESCRIPTION OR CONVEYANCE.

Grid North Registered to NH State Plane Coordinates NAD 1983

This map was produced by Strafford Regional Planning Commission. Original (1980) tax maps (source) were recomputed onto 1:24,000 NH GRANIT Geographic Information System base data and digitized to form a digital composite map in October 1997. Parcel shapes were distorted as part of the compilation process. Therefore, map measured distances and areas may be different than reported distances and areas.


First Printing: May 1980
 Updated: March 1981, March 1982, March 1983, March 1985,
 May 1989, October 1998, January 2000, January 2003, February 2004,
 November 2007 (DEA), May 2011 (DC), December 2015 (CS),
 November 2017 (RM)


Sheet 1

Sheet 5

Sheet 8


Sheet


 = **Approximate Wetland Area**

 = **Affected Property Boundary**


Tax Map	Lot	Owner Name	Owner Mailing Address	10' Abutter to Subject Property	Abutter to Impact	Impact on Property
4	ROW	NHDOT District 6	PO Box 740 Durham NH 03825			X
4	8-500	Karen Gould Cohen c/o Herbert S. Cohen	55-4 Commercial Wharf Boston, MA 02110	X		
4	8-400	Karen Gould Cohen	55-4 Commercial Wharf Boston, MA 02110			X
4	8-300	Lee/Route 4 Realty Trust Robert D. Sullivan, Trustee	41 Accord Park Drive Norwell, MA 02061	X		
4	8-200	Lee/Route 4 Realty Trust Robert D. Sullivan, Trustee	41 Accord Park Drive Norwell, MA 02061	X		
4	06-0000	Pearl Peters	23 Old Mill Rd. Lee, NH 03861		X	

**Lee, New Hampshire Property Map
Sheet 4**

 Current Map Sheet

 Adjacent Map Sheets

0 100 200 400 600 800 Feet



Grid North
Registered to NH State Plane
Coordinates NAD 1983


THIS MAP IS FOR ASSESSMENT PURPOSES ONLY.
IT IS NOT INTENDED TO REPRESENT LEGAL DESCRIPTION OR CONVEYANCE.

Path: M:\Towns\lee\TaxMapAnnualUpdate\Map04_11x17.mxd

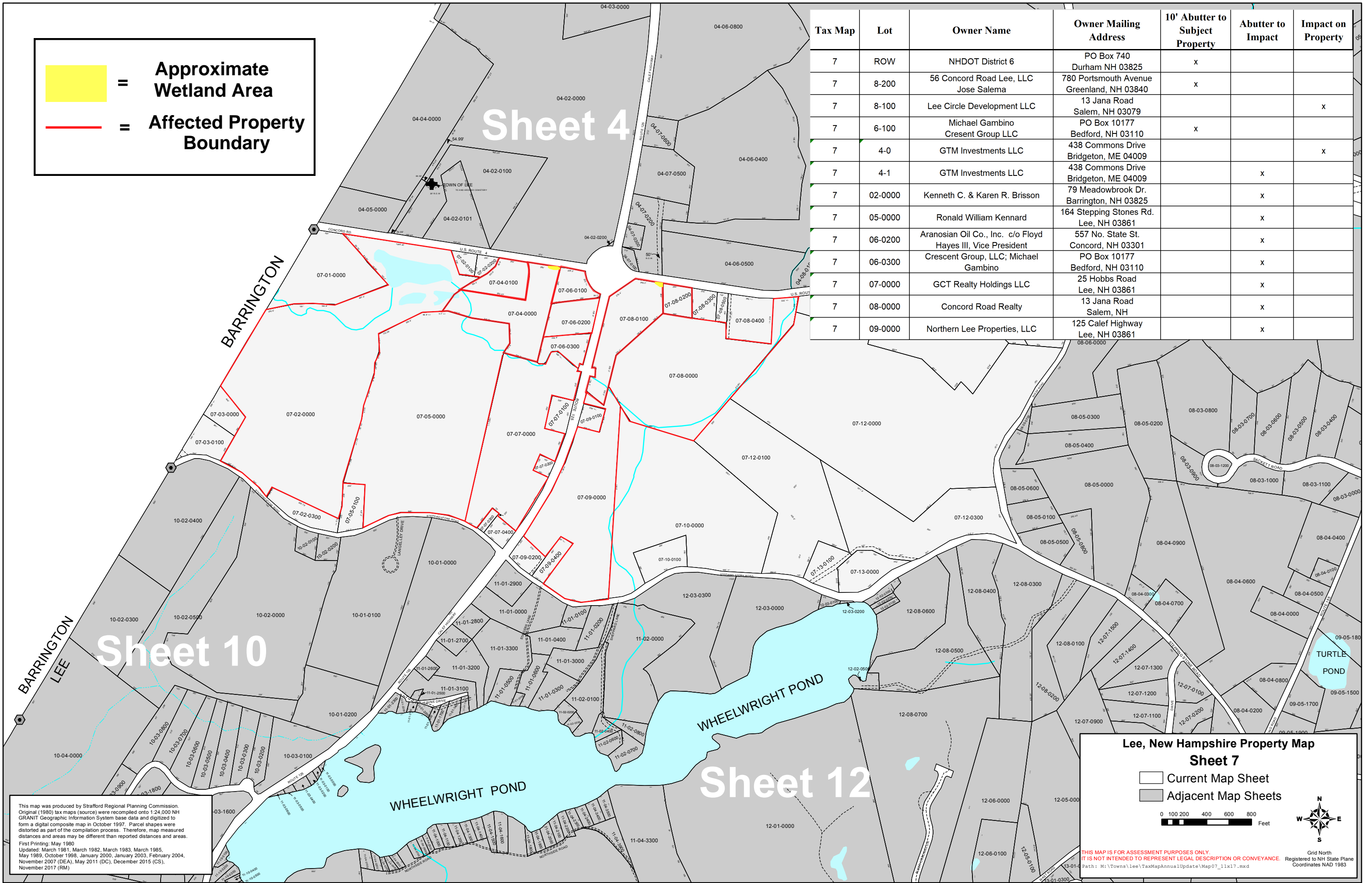
This map was produced by Strafford Regional Planning Commission. Original (1980) tax maps (source) were recomputed onto 1:24,000 NH GRANIT Geographic Information System base data and digitized to form a digital composite map in October 1997. Parcel shapes were distorted as part of the compilation process. Therefore, map measured distances and areas may be different than reported distances and areas.

First Printing: May 1980
Updated: March 1981, March 1982, March 1983, March 1985,
May 1989, October 1998, January 2000, January 2003, February 2004,
November 2007 (DEA), May 2011 (DC), December 2015 (CS),
November 2017 (RM)




10-02-0400

 = **Approximate Wetland Area**
 = **Affected Property Boundary**


Tax Map	Lot	Owner Name	Owner Mailing Address	10' Abutter to Subject Property	Abutter to Impact	Impact on Property
7	ROW	NHDOT District 6	PO Box 740 Durham NH 03825	x		
7	8-200	56 Concord Road Lee, LLC Jose Salema	780 Portsmouth Avenue Greenland, NH 03840	x		
7	8-100	Lee Circle Development LLC	13 Jana Road Salem, NH 03079			x
7	6-100	Michael Gambino Crescent Group LLC	PO Box 10177 Bedford, NH 03110	x		
7	4-0	GTM Investments LLC	438 Commons Drive Bridgeton, ME 04009			x
7	4-1	GTM Investments LLC	438 Commons Drive Bridgeton, ME 04009		x	
7	02-0000	Kenneth C. & Karen R. Brisson	79 Meadowbrook Dr. Barrington, NH 03825		x	
7	05-0000	Ronald William Kennard	164 Stepping Stones Rd. Lee, NH 03861		x	
7	06-0200	Aranosian Oil Co., Inc. c/o Floyd Hayes III, Vice President	557 No. State St. Concord, NH 03301		x	
7	06-0300	Crescent Group, LLC; Michael Gambino	PO Box 10177 Bedford, NH 03110		x	
7	07-0000	GCT Realty Holdings LLC	25 Hobbs Road Lee, NH 03861		x	
7	08-0000	Concord Road Realty	13 Jana Road Salem, NH		x	
7	09-0000	Northern Lee Properties, LLC	125 Calef Highway Lee, NH 03861		x	



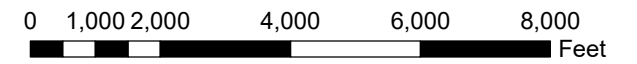
This map was produced by Strafford Regional Planning Commission.
 Original (1980) tax maps (source) were recomputed onto 1:24,000 NH
 GRANIT Geographic Information System base data and digitized to
 form a digital composite map in October 1997. Parcel shapes were
 distorted as part of the compilation process. Therefore, map measured
 distances and areas may be different than reported distances and areas.
 First Printing: May 1980
 Updated: March 1981, March 1982, March 1983, March 1985,
 May 1989, October 1995, January 2000, January 2003, February 2004,
 November 2007 (DEA), May 2011 (DC), December 2015 (CS),
 November 2017 (RM)

Lee, New Hampshire Property Map
Sheet 7
 Current Map Sheet
 Adjacent Map Sheets
 0 100 200 400 600 800 Feet

 Grid North
 Registered to NH State Plane
 Coordinates NAD 1983
THIS MAP IS FOR ASSESSMENT PURPOSES ONLY.
 IT IS NOT INTENDED TO REPRESENT LEGAL DESCRIPTION OR CONVEYANCE.
Path: M:\Towns\lee\TaxMapAnnualUpdate\Map07_11x17.mxd

COMPOSITE MAP



Grid North
NH State Plane
NAD 1983 (Feet)



PROPERTY MAP DURHAM NEW HAMPSHIRE

Mapsheets

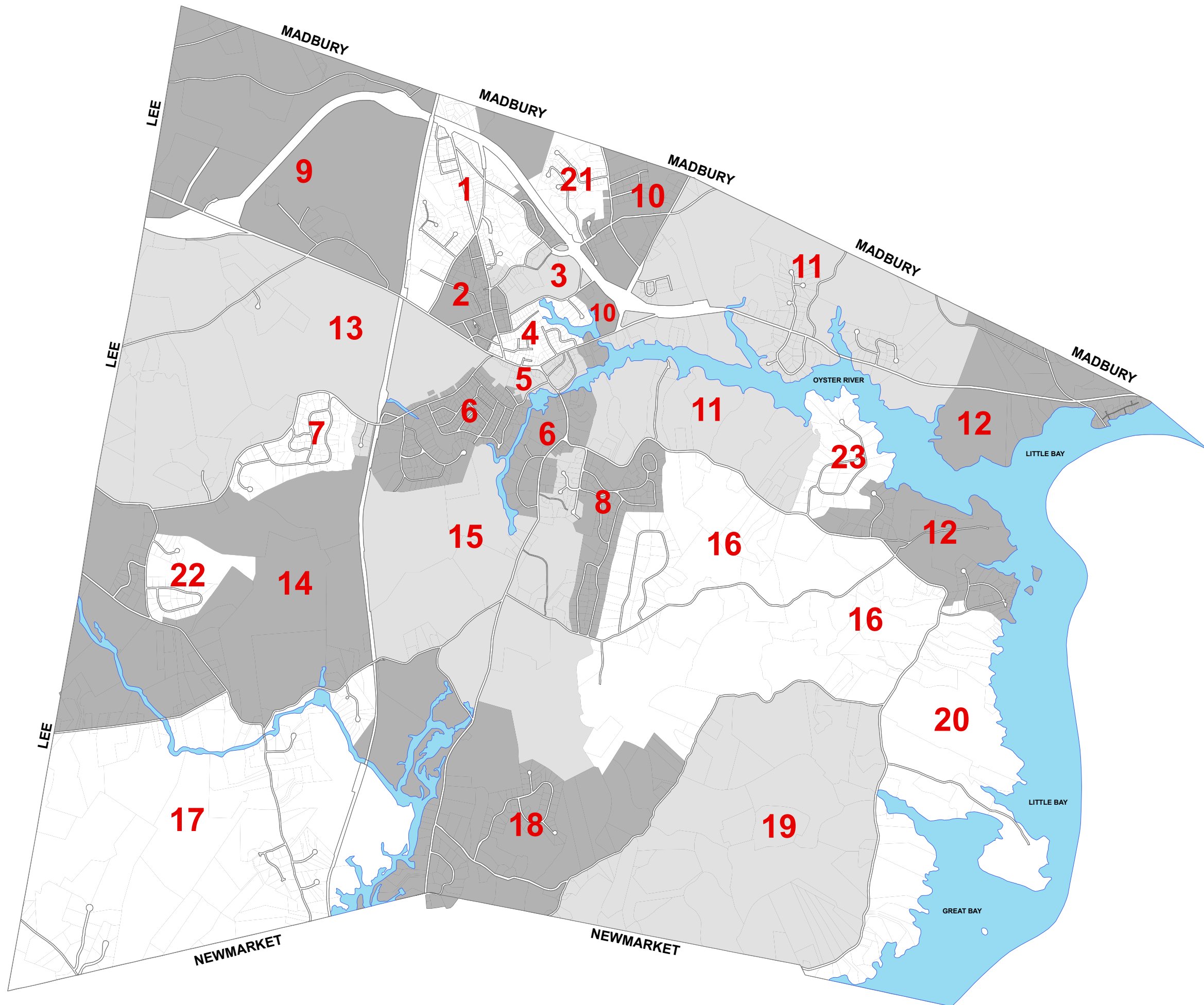
	1		16
	2		17
	3		18
	4		19
	5		20
	6		21
	7		22
	8		23
	9		
	10		
	11		
	12		
	13		
	14		
	15		

DESCRIPTION


This is an updated property map of the Town of Durham, NH. The map was produced by digitizing parcel changes from printouts of existing tax maps at nominal mapscale. Corresponding updates were made to the lot annotation layer.

Originally, this map was produced by Strafford Regional Planning Commission in October 2004, but, has been modified for web deployment by the Department of Public Works.


**THIS MAP IS FOR ASSESSMENT PURPOSES.
IT IS NOT INTENDED FOR LEGAL DESCRIPTION OR CONVEYANCE.**




Map 13






PROPERTY MAP DURHAM NEW HAMPSHIRE

 = **Approximate Wetland Area**

 = **Affected Property Boundary**

Tax Map	Lot	Owner Name	Owner Mailing Address	10' Abutter to Subject Property	Abutter to Impact	Impact on Property
13	3-1UNH	University of New Hampshire	Office of the President Thompson Hall Durham, NH 03824			x
13	1-UNH	University of New Hampshire	Office of the President Thompson Hall Durham, NH 03825		x	
13	3-UNH	University of New Hampshire	Office of the President Thompson Hall Durham, NH 03826		x	
13	9-0	Woodward-Legard Family Rev Trust	62 Stage Road Nottingham, NH 03291		x	

Legend

-  Adjacent Map Sheets
-  Current Map Sheet
-  Cemetery

1 inch = 935 feet

This map was updated by
Strafford Regional Planning
and the Town of Durham
February 2018.

THIS MAP IS FOR ASSESSMENT PURPOSES ONLY. IT IS NOT INTENDED FOR LEGAL DESCRIPTION OR CONVEYANCE.

