

PLANT SCHEDULE:

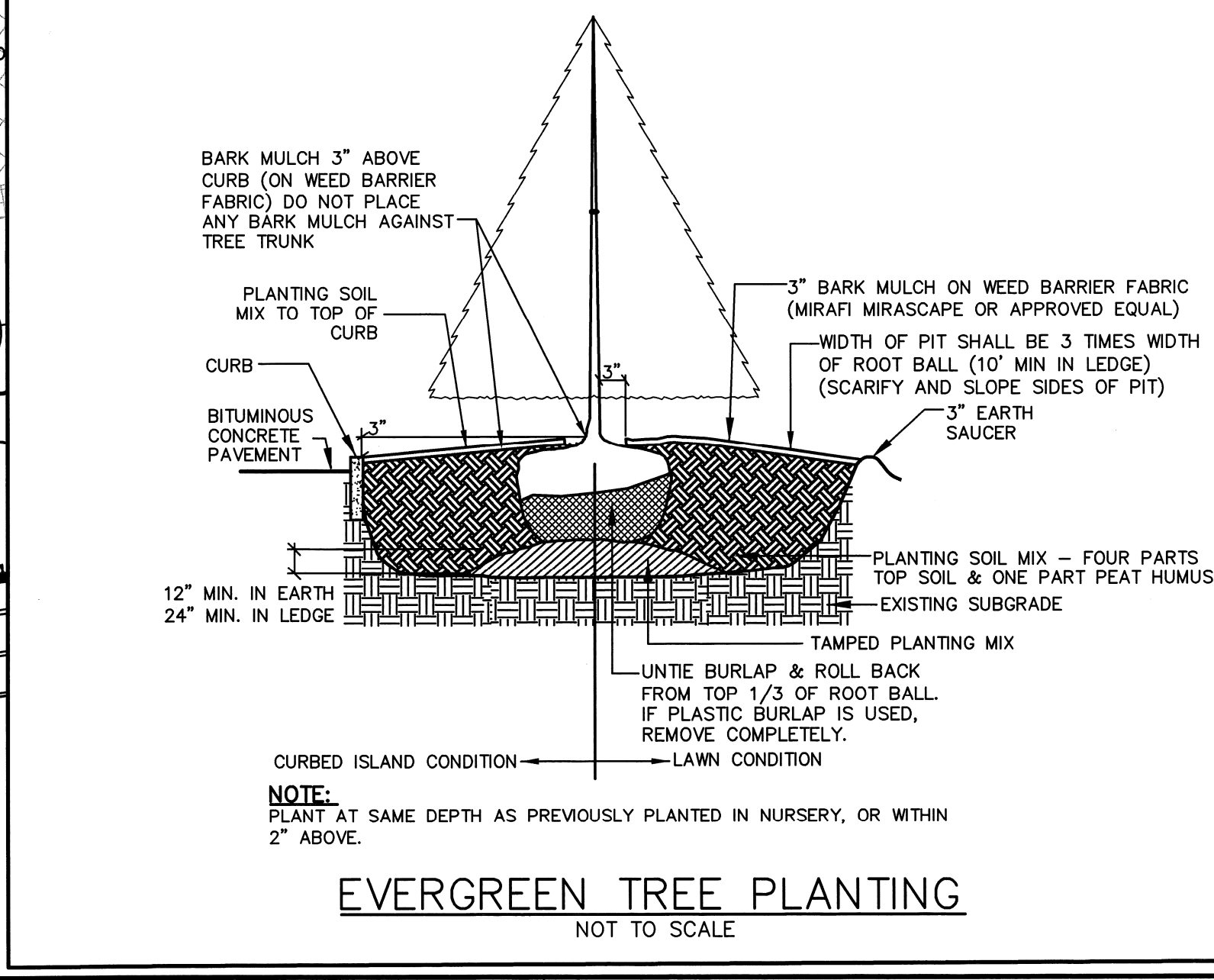
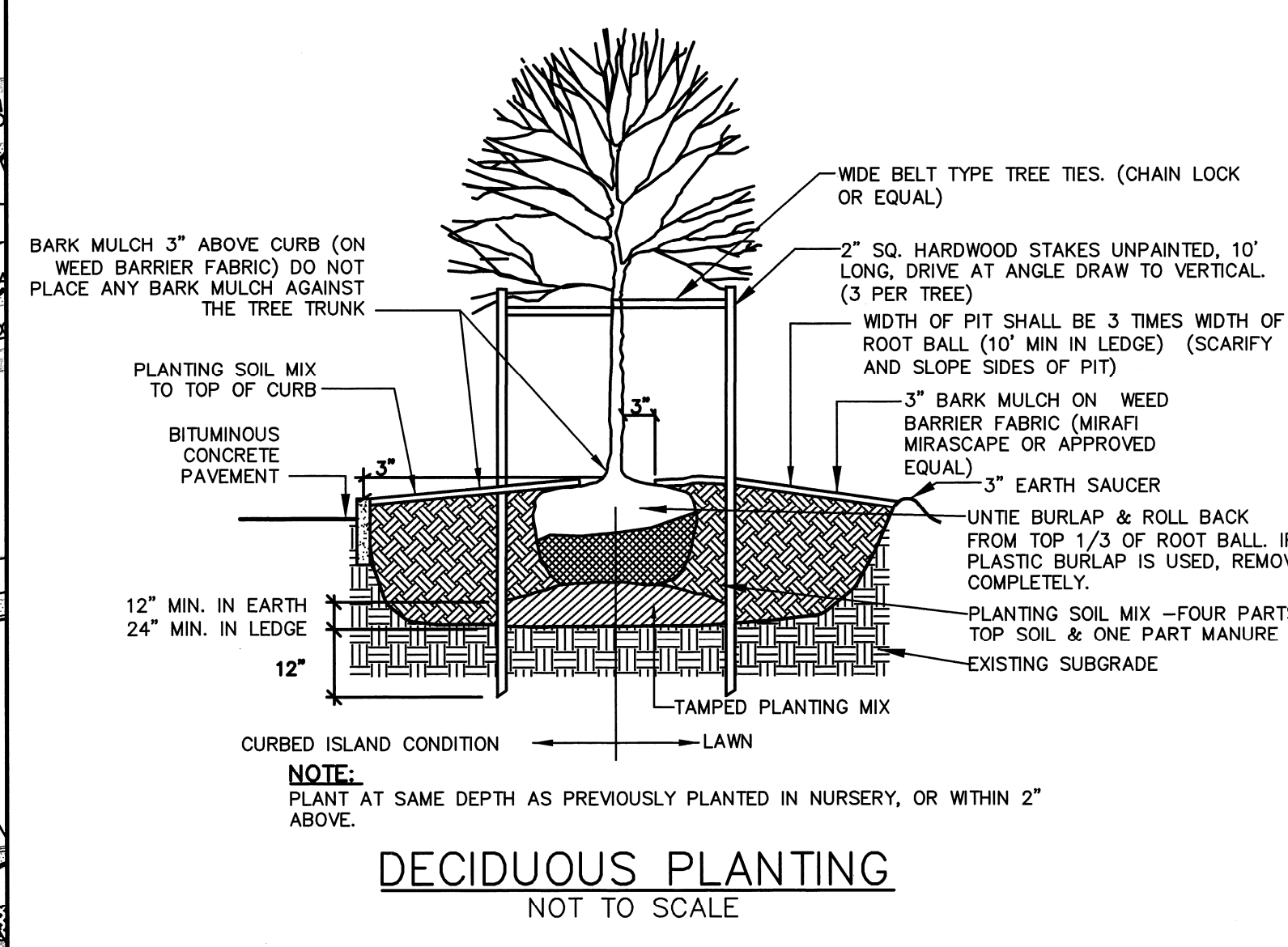
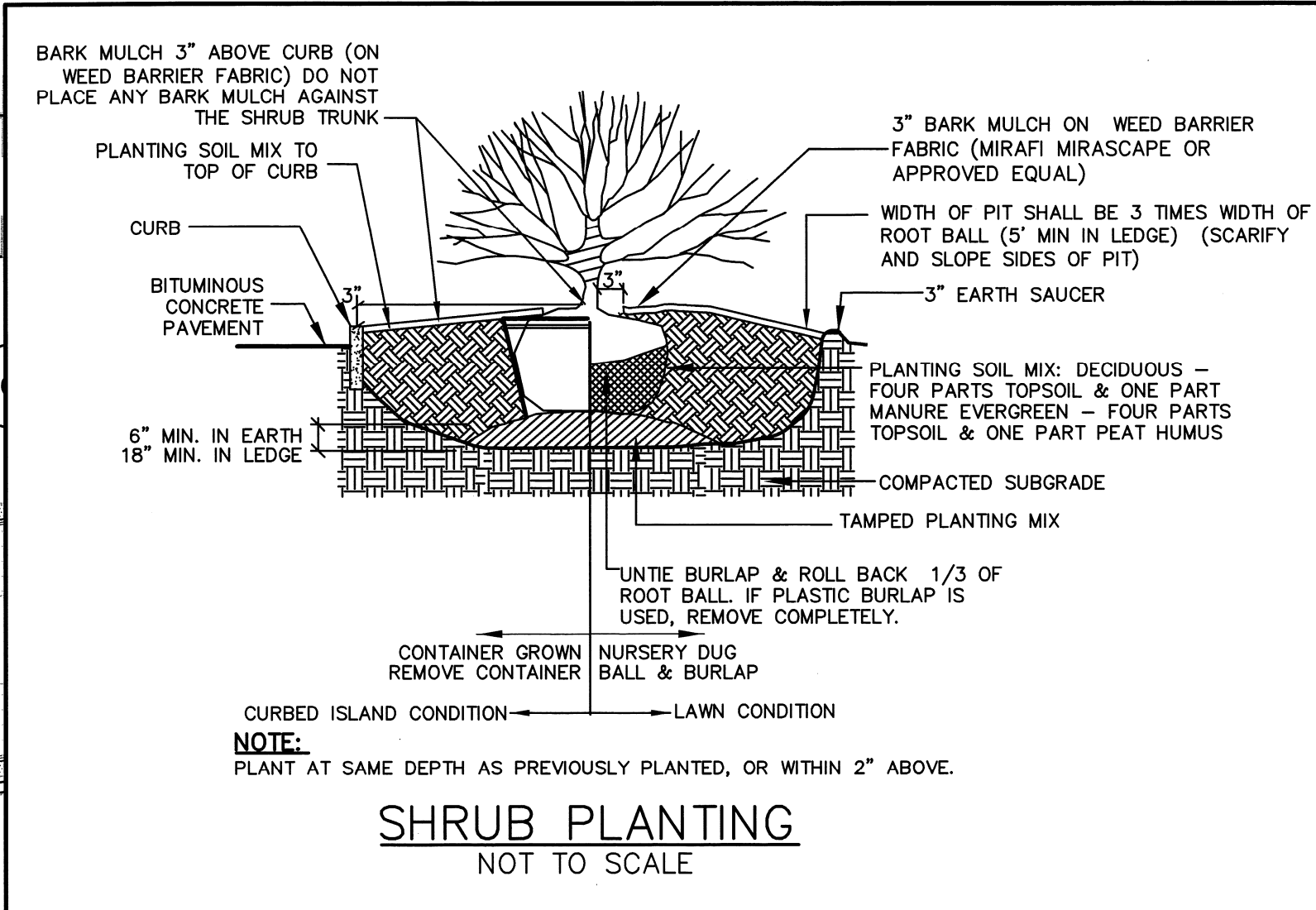
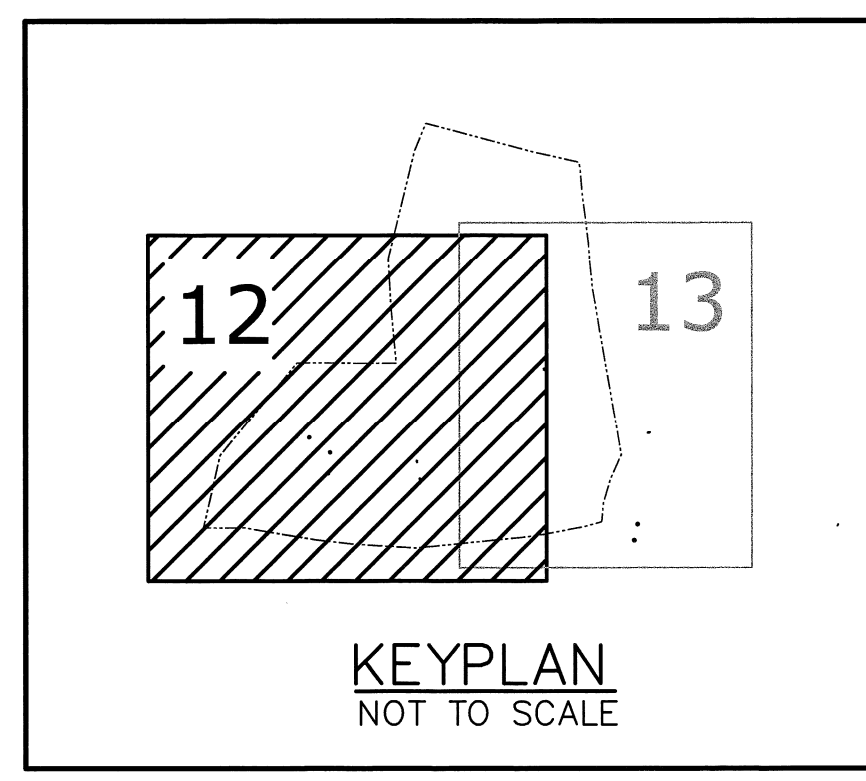
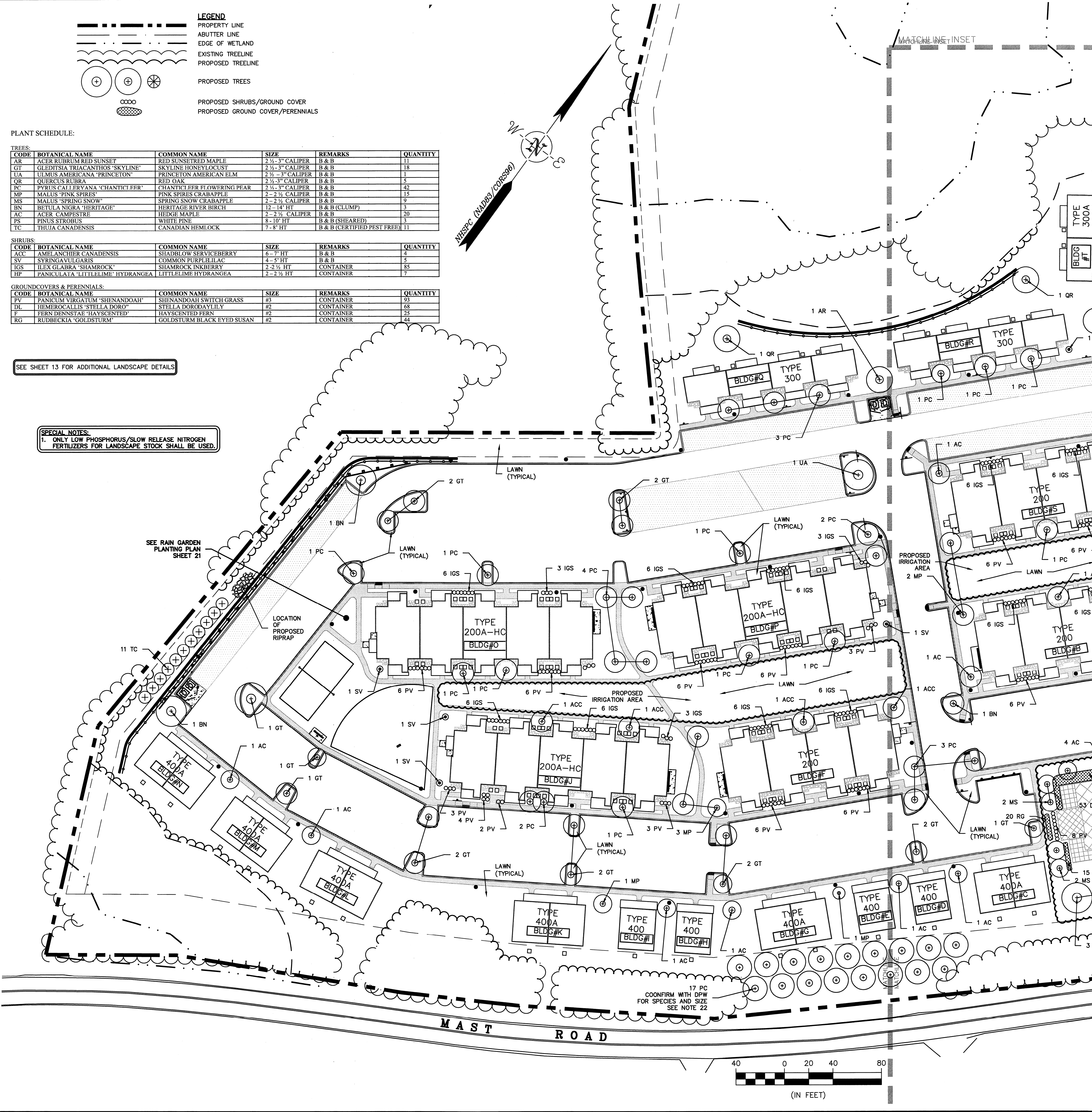
TREES:	CODE	BOTANICAL NAME	COMMON NAME	SIZE	REMARKS	QUANTITY
AR	ACER RUBRUM	RED SUNSET	RED SUNSETRED MAPLE	2 1/2" - 3" CALIPER	B & B	11
GT	GLEDTISIA TRIACANTHOS	'SKYLINE'	SKYLINE HONEYLOCUST	2 1/2" - 3" CALIPER	B & B	18
UA	ULMUS AMERICANA	'PRINCETON'	PRINCETON AMERICAN ELM	2 1/2" - 3" CALIPER	B & B	1
QR	QUERCUS RUBRA		RED OAK	2 1/2" - 3" CALIPER	B & B	5
PC	PYRUS CALLERYANA	'CHANTICL' EER	CHANTICL EER FLOWERING PEAR	2 1/2" - 3" CALIPER	B & B	42
MP	MALLUS 'PINK SPIRES'		PINK SPIRES CRABAPPLE	2 - 2 1/2" CALIPER	B & B	15
MS	MALLUS 'SPRING SNOW'		SPRING SNOW CRABAPPLE	2 - 2 1/2" CALIPER	B & B	9
BN	BETULA NIGRA 'HERITAGE'		HERITAGE RIVER BIRCH	12 - 14" HT	B & B (CLUMP)	3
AC	ACER CAMPESTRE		HEDGE MAPLE	2 - 2 1/2" CALIPER	B & B	20
PS	PINUS STROBUS		WHITE PINE	8 - 10" HT	B & B (SHEARED)	3
TC	THUJA CANADENSIS		CANADIAN HEMLOCK	7 - 8" HT	B & B (CERTIFIED PEST FREE)	11

SHRUBS:	CODE	BOTANICAL NAME	COMMON NAME	SIZE	REMARKS	QUANTITY
ACC	AMELANCHIER CANADENSIS		SHADBLOW SERVICEBERRY	6 - 7" HT	B & B	4
SV	SYRINGA VULGARIS		COMMON PURPLE LILAC	4 - 5" HT	B & B	5
IGS	ILEX GLABRA 'SHAMROCK'		SHAMROCK INK BERRY	2 - 2 1/2" HT	CONTAINER	85
HP	PANICULATA 'LITTLELIME'	HYDRANGEA	LITTLELIME HYDRANGEA	2 - 2 1/2" HT	CONTAINER	7

GROUNDCOVERS & PERENNIALS:	CODE	BOTANICAL NAME	COMMON NAME	SIZE	REMARKS	QUANTITY
PV	PANICUM VIRGATUM 'SHENANDOAH'		SHENANDOAH SWITCH GRASS	#3	CONTAINER	93
DL	HEMEROCALLIS 'STELLA DORO'		STELLA DORODAY LILY	#2	CONTAINER	68
F	FERN DENNSTAE 'HAYSCENTED'		HAYSCENTED FERN	#2	CONTAINER	25
RG	RUDBECKIA 'GOLDSTURM'		GOLDSTURM BLACK EYED SUSAN	#2	CONTAINER	44

SEE SHEET 13 FOR ADDITIONAL LANDSCAPE DETAILS

SPECIAL NOTES:
 1. ONLY LOW PHOSPHORUS/SLOW RELEASE NITROGEN FERTILIZERS FOR LANDSCAPE STOCK SHALL BE USED.



Peak Campus Development, LLC
 The Lodges at West Edge
 Durham, NH

Mark	Date	Description
E	6/21/13	REVISED FOR FINAL APPROVAL
D	6/11/13	ISSUED FOR BUILDING PERMIT
C	11/1/12	REVISED FOR PB SUBMISSION
B	9/26/12	REVISED FOR PB SUBMISSION
A	8/22/12	PB SUBMISSION

PROJECT NO: P0637
 FILE: P0637_LAND.dwg
 DRAWN BY: KAM/SLK1
 CHECKED: JMP2
 APPROVED BY: GMM

LANDSCAPE PLAN
 SCALE: AS SHOWN
 SHEET 12