


Smeal Platform MM 100ft

- feet
- Width : 8.33
 - Track : 7.92
 - Lock to Lock Time : 6.0
 - Steering Angle : 45.0

FIRETRUCK TYPE
NOT TO SCALE

TAX MAP 13, LOT 3-0
UNIVERSITY OF NEW HAMPSHIRE
OFFICE OF THE PRESIDENT
THOMPSON HALL
DURHAM, NH 03824



TAX MAP 13, LOT 3-37
UNIVERSITY OF NEW HAMPSHIRE
OFFICE OF THE PRESIDENT
THOMPSON HALL
DURHAM, NH 03824

EDGE OF JURISDICTIONAL WETLANDS

UPLAND

REMANANT BARBED WIRE FENCE FOUND ALONG THIS LINE

TAX MAP 13, LOT 3-0
UNIVERSITY OF NEW HAMPSHIRE
OFFICE OF THE PRESIDENT
THOMPSON HALL
DURHAM, NH 03824

TAX MAP 13, LOT 4-0
UNIVERSITY OF NEW HAMPSHIRE
OFFICE OF THE PRESIDENT
THOMPSON HALL
DURHAM, NH 03824
S.C.R.D. BOOK 3805, PAGE 336

1,600' TO INTERSECTION OF
MAST ROAD AND MAIN STREET

"CURVES AHEAD"
SIGN

5,280' TO INTERSECTION OF
MAST ROAD AND ROUTE 155A

TAX MAP 13, LOT 7-2


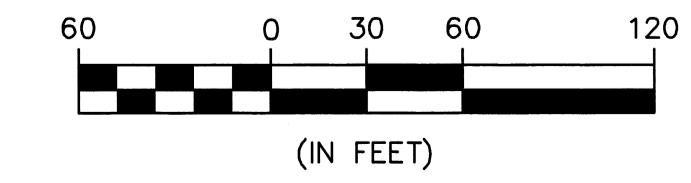
TAX MAP 13, LOT 11-0

TAX MAP 13, LOT 7-1

TAX MAP 13, LOT 7-0

TAX MAP 13, LOT 5-0
PARK COURT PROPERTIES INC
P.O. BOX 1170
DURHAM, NH 03824

TAX MAP 13, LOT 2-0
SANDBORN, DAVID J
P.O. BOX 332
DURHAM, NH 03824



Peak Campus Development, LLC

The Lodges at West Edge

Durham, NH

Mark	Date	Description
E	6/11/13	ISSUED FOR BUILDING PERMIT
D	5/20/13	REVISED FOR PB SUBMISSION
C	11/11/12	REVISED FOR PB SUBMISSION
B	9/26/12	REVISED FOR PB SUBMISSION
A	8/22/12	PB SUBMISSION

PROJECT NO: P0637
FILE: P0637_TRUCK.dwg
DRAWN BY: KAM/SLK1
CHECKED: JMP2
APPROVED BY: GMM

TRUCK TURNING PLAN - FIRE TRUCK
SCALE: AS SHOWN
SHEET 14