

Site Plan Rendering

Durham Mill Plaza



Key:

1	Plaza
2	Scooter Parking
3	Rain Garden
4	Hannaford
5	Rite Aid
6	Service Yard
7	Pathway Connection to Main Street
8	Secondary Emergency Vehicle Access
9	Feature Pavement in Sidewalk
10	Roof Garden
11	Feature Pavement in Roadway
12	Pedestrian Pathway
13	Stormwater Basin
14	Paving Relocated Further from Brook
15	Crosswalk
16	Landscape Buffer Area
17	Multi-use Path
18	Snow Storage
19	Proposed Parking Under Seperate Site Plan Application

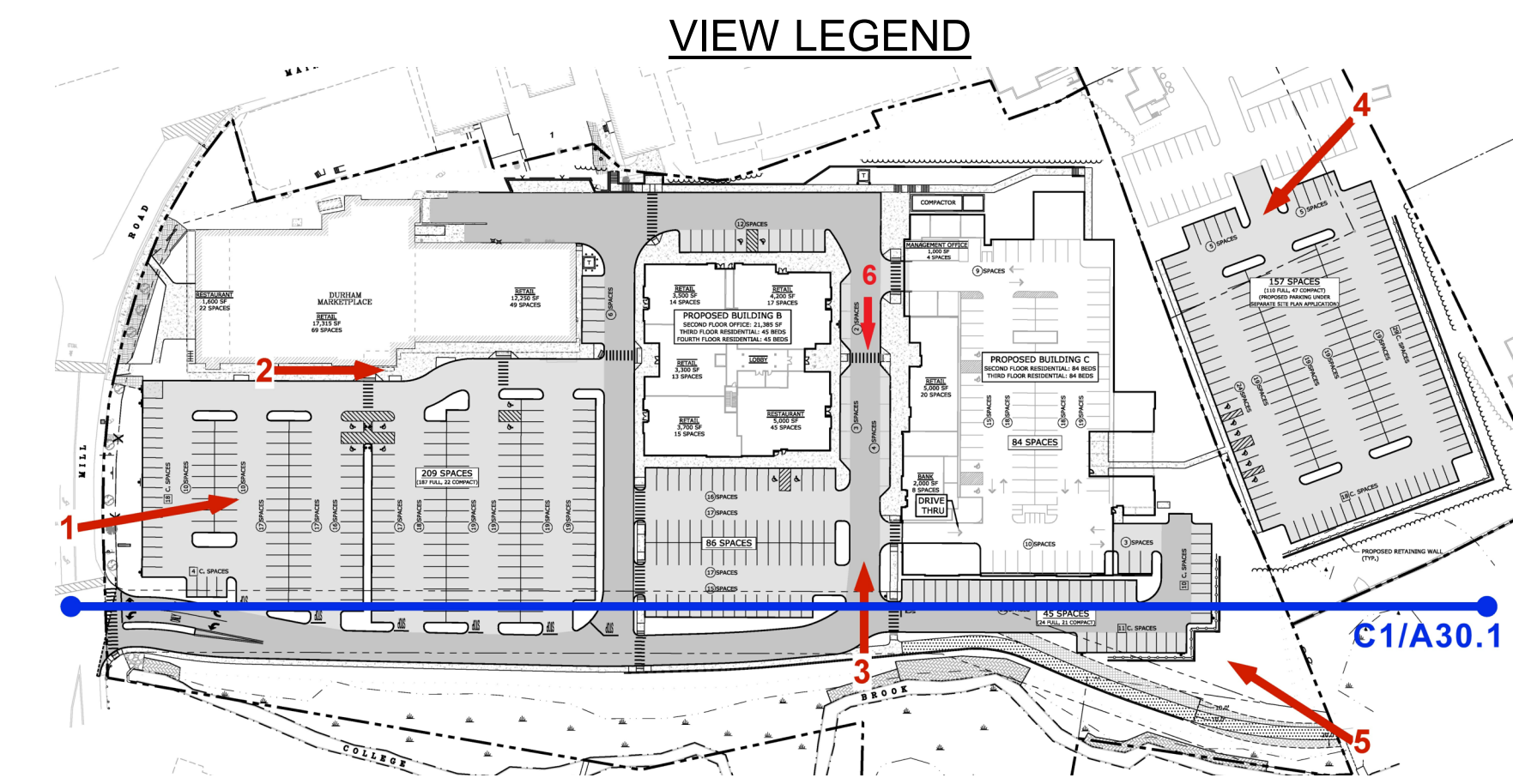
Harriman

Site Context

Durham Mill Plaza

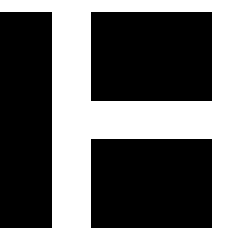


Harriman



A1 RENDERED PERSPECTIVE - VIEW #3
NO SCALE

PLOT DATE: 1/10/2020 12:26:59 PM



HARRIMAN

AUBURN PORTLAND PORTSMOUTH BOSTON

Harriman Project No. 16117

**PERMIT DRAWINGS
NOT FOR CONSTRUCTION**

**Mill Plaza
Redevelopment**

Colonial Durham
Associates, LP

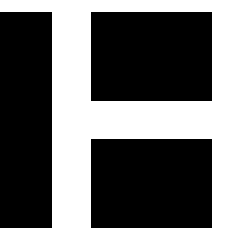
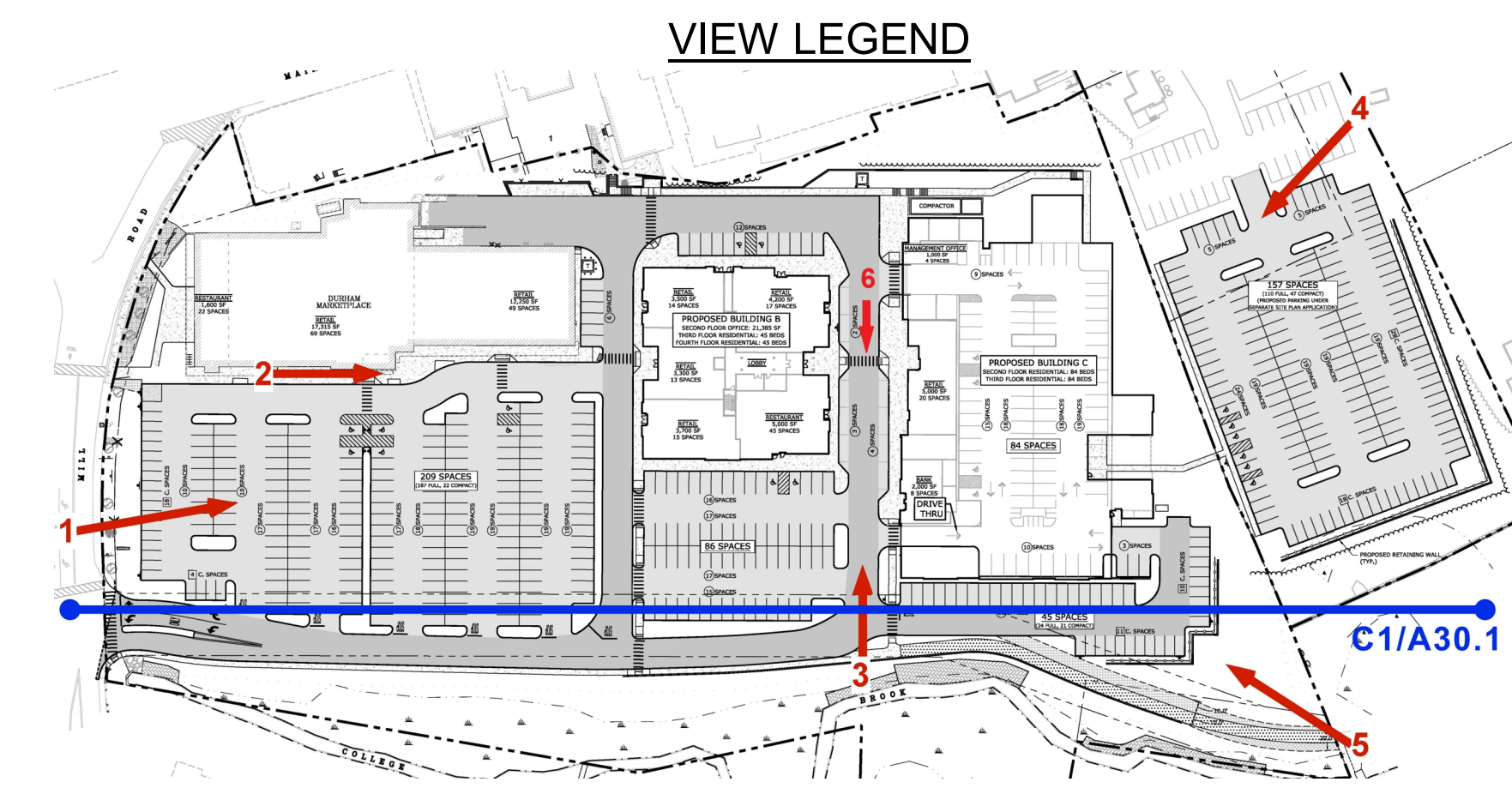
7 Mill Road, Unit L
Durham,
New Hampshire 03824

MARK	DATE	GENERAL REVISIONS DESCRIPTION

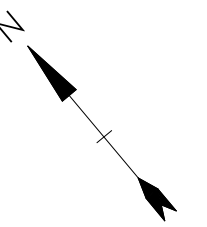
RENDERED PERSPECTIVE -
VIEW #3

SCALE:

A40.3



**PERMIT DRAWINGS
NOT FOR CONSTRUCTION**



SCALE IN FEET
GRAPHIC SCALE

**Mill Plaza
Redevelopment**

Colonial Durham
Associates, LP

7 Mill Road, Unit L
Durham,
New Hampshire 03824

GENERAL REVISIONS	
MARK	DESCRIPTION

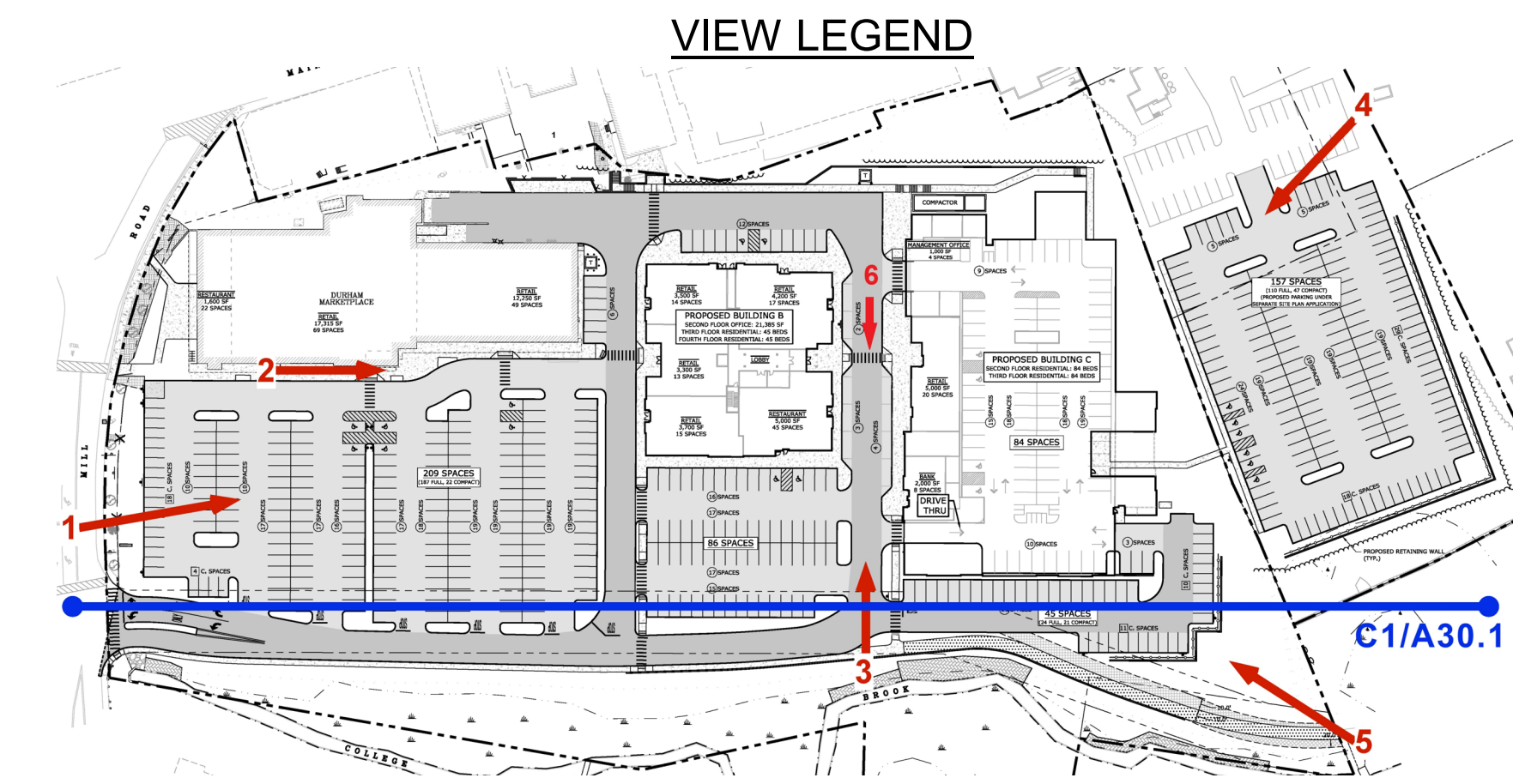
PROJECT NO: M1529-002
DATE: 5/23/2018
FILE:
DRAWN BY: AEW
CHECKED: EKI
APPROVED: EKI

RENDERED PERSPECTIVE -
VIEW #4

SCALE:

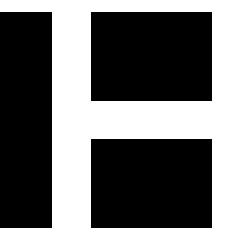
A40.4

A1 RENDERED PERSPECTIVE - VIEW #4
NO SCALE



A1 RENDERED PERSPECTIVE - VIEW #6
NO SCALE

Pict. Date: 1/10/2020 12:28:00 PM



HARRIMAN

AUBURN PORTLAND PORTSMOUTH BOSTON

Harriman Project No. 16117

**PERMIT DRAWINGS
NOT FOR CONSTRUCTION**

**Mill Plaza
Redevelopment**

Colonial Durham
Associates, LP

7 Mill Road, Unit L
Durham,
New Hampshire 03824

1/2/2020 GENERAL REVISIONS	
MARK	DATE DESCRIPTION

RENDERED PERSPECTIVE -
VIEW #6

SCALE:

A40.6