

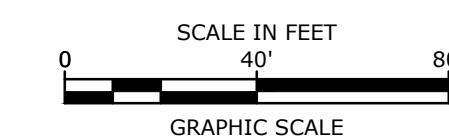
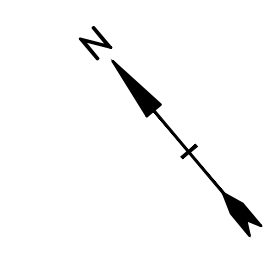


HARRIMAN

Harriman Project No. 16117



**PERMIT DRAWINGS
NOT FOR CONSTRUCTION**



**Mill Plaza
Redevelopment**

Colonial Durham
Associates, LP

7 Mill Road, Unit L
Durham,
New Hampshire 03824

MARK	DATE	DESCRIPTION
	1/2/2020	GENERAL REVISIONS

PROJECT NO: M1529-002

DATE: 5/23/2018

FILE: M1529-002_C-IMPACT.dwg

DRAWN BY: EGD

CHECKED BY: JMP

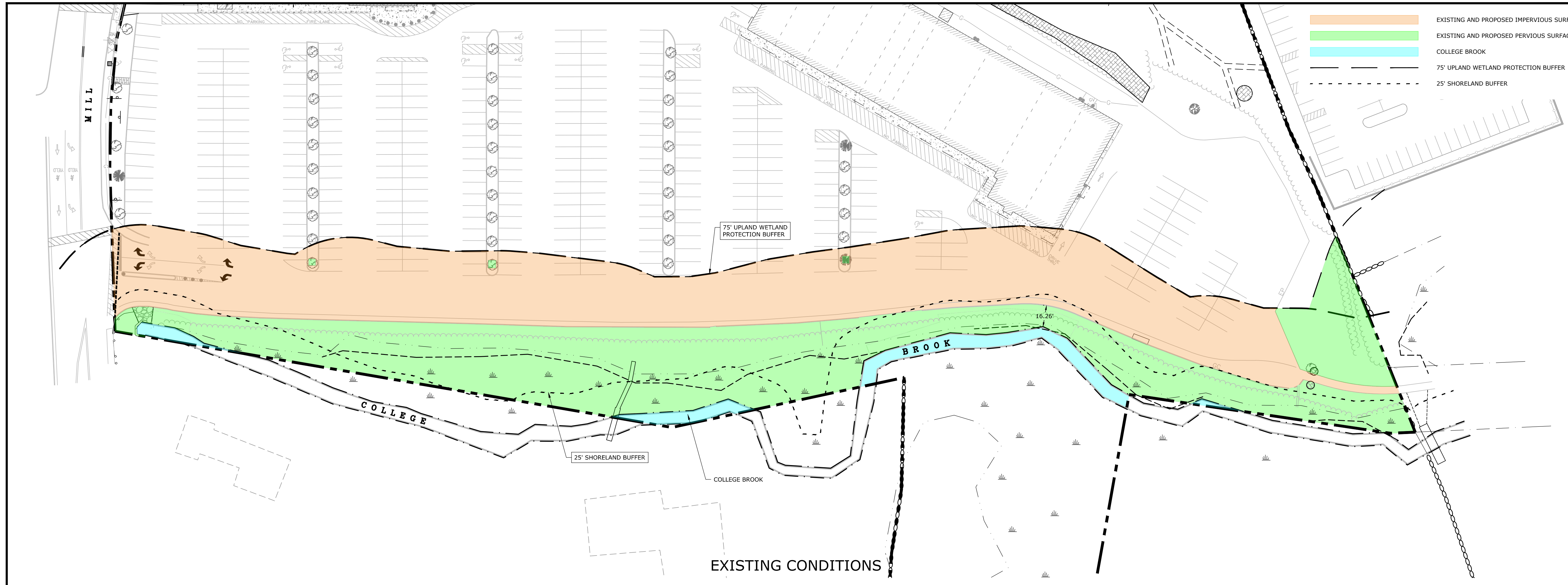
APPROVED BY: BLM

BUFFER COVERAGE PLAN

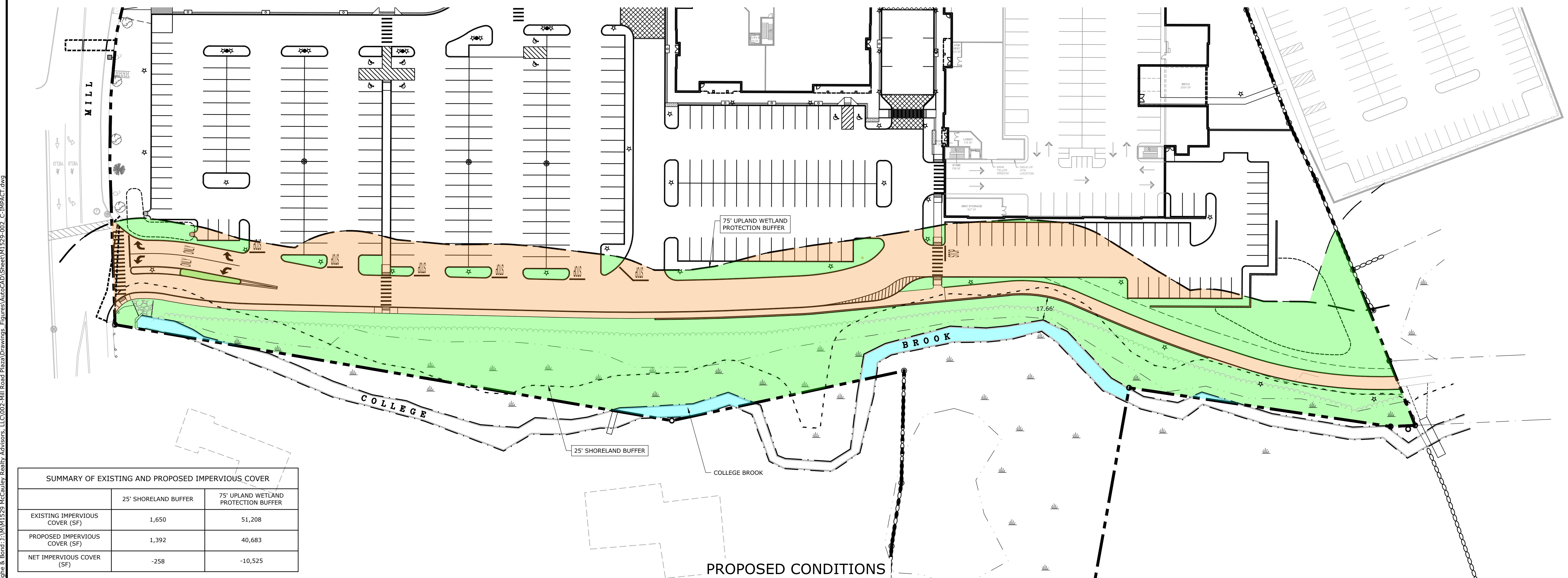
SCALE: AS SHOWN

C-701

- EXISTING AND PROPOSED IMPERVIOUS SURFACE
- EXISTING AND PROPOSED PERVIOUS SURFACE
- COLLEGE BROOK
- 75' UPLAND WETLAND PROTECTION BUFFER
- 25' SHORELAND BUFFER



EXISTING CONDITIONS



PROPOSED CONDITIONS

SUMMARY OF EXISTING AND PROPOSED IMPERVIOUS COVER		
	25' SHORELAND BUFFER	75' UPLAND WETLAND PROTECTION BUFFER
EXISTING IMPERVIOUS COVER (SF)	1,650	51,208
PROPOSED IMPERVIOUS COVER (SF)	1,392	40,683
NET IMPERVIOUS COVER (SF)	-258	-10,525

Date Saved: 12/17/2018 7:55pm By: EDovermuse
 Tighe & Bond 3:\M1529\Mill Plaza\Drawings - Figures\AutoCAD\Drawings - Figures\AutoCAD\Sheet\M1529-002_C-IMPACT.dwg