


Drawing Name: F:\19063\19-063\19063\19063\_Civil.dwg  
Wed, 20 Nov 2019 - 12:46pm



GAIL J. KELLEY  
REV. TR.  
11 GERRISH DRIVE  
DURHAM, N.H.  
SCRD 3801-31

GAIL J. KELLEY  
REV. TR.  
11 GERRISH DRIVE  
DURHAM, N.H.  
SCRD 3801-31

JUSTIN & AIMEE  
DUNCAN  
20 AMBLER WAY  
DURHAM, N.H.  
SCRD 4347-556

DOMINICK D MORE  
REV. TR.  
18 AMBLER WAY  
DURHAM, N.H.  
SCRD 3154-925

BRYAN & MARY  
OLIVER  
16 AMBLER WAY  
DURHAM, N.H.  
SCRD 2003-778

DURHAM EVANGELICAL  
CHURCH  
114 DOVER ROAD  
DURHAM, N.H.  
SCRD 3435-417

BERNDTSON FA  
TRUST  
123 DOVER  
DURHAM, N.H.  
SCRD 1041

SEWER & DRAINAGE EASEMENT

EXISTING 50' TOWN R-O-W

REBAR  
(FND)

EXISTING WATER MAIN  
WITH HYDRANTS ON GERRISH  
LANE/AMBLER WAY

AMBLER WAY

MADBURY  
DURHAM

ARE 658B0127 SF

ACCESS EASEMENT  
SEE SCRD 967-219

AREA = 28692 SF

YING SHI  
121 DOVER ROAD  
DURHAM, N.H.  
SCRD 3669-184

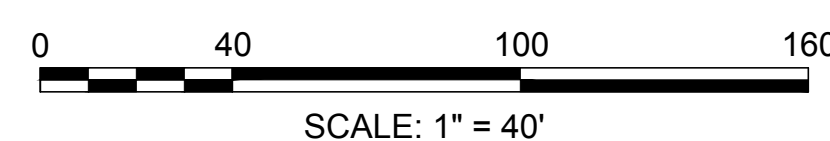
### LEGEND

- 8 - - - - - EXISTING MINOR CONTOUR
- 10 - - - - - EXISTING MAJOR CONTOUR
- PROPERTY LINE
- EDGE OF WETLANDS, DELINEATED
- EDGE OF WETLANDS (NHGRANIT)
- EXISTING TREELINE
- 75-FT WETLAND SETBACK (TOWN)
- 125-FT WETLAND SETBACK (TOWN)
- S—S— EXISTING SANITARY SEWER
- D—D— EXISTING STORM SEWER
- W—W— EXISTING WATER LINE
- EXISTING EDGE OF ASPHALT PAVEMENT
- EXISTING BUILDING FOOTPRINT
- EXISTING BARBED WIRE FENCE
- EXISTING STONE WALL
- HISS SOIL MAP DELINEATION
- TP # TEST PIT LOCATION
- EXPOSED LEDGE

COMBOSSY LIVING  
TRUST  
115 DOVER ROAD  
DURHAM, N.H.  
SCRD 3592-584


MATCHLINE

MATCHLINE



DATE:	10/10/19	SEAL
SCALE:	1"=40'	
DESIGNED BY:	MJS	
DRAWN BY:	MCS	
APPROVED BY:	MJS	
DWG FILE:	19063_Civil.dwg	
NO.		REVISIONS
DATE	INT.	
11/20/19	MCS	
0.	INITIAL SUBMISSION TO TOWN OF DURHAM	

**SITE INVENTORY PLAN**  
prepared for  
**MICHAEL & MARTHA MULHERN**  
MAP 10, LOT 8-6  
91 BAGDAD ROAD  
DURHAM, NH 03824



JOB: 19-063

C1.1