

PHOTO NO. 1
DATE: Summer 2021
LOCATION: 14 Riverview Road, Durham, NH.
NAME: Carney/Shulman Residence
LOCATION DESCRIPTION: Aerial of project location looking S/SE.



PHOTO NO. 2  
DATE: Sept. 9, 2022

LOCATION: 14 Riverview Road,  
Durham, NH.

NAME: Carney/Shulman  
Residence

LOCATION DESCRIPTION:  
Facing E towards shoreline  
from float at high tide.



PHOTO NO. 3

DATE: Sept. 9, 2022

LOCATION: 14 Riverview Road  
Durham, NH.

NAME: Carney/Shulman  
Residence

LOCATION DESCRIPTION:  
Facing E towards shoreline  
from float at high tide.



PHOTO NO. 4  
DATE: December 29, 2022

LOCATION: 14 Riverview Road  
Durham, NH.

NAME: Carney/Shulman  
Residence

LOCATION DESCRIPTION:  
Facing S/SE towards the dock,  
standing on flat upland area  
of the property.




PHOTO NO. 5	
DATE: December 29, 2022	
LOCATION: 14 Riverview Road Durham, NH.	
NAME: Carney/Shulman Residence	
LOCATION DESCRIPTION: Facing W towards the dock, standing on flat upland area of the property.	


PHOTO NO. 6	
DATE: December 29, 2022	
LOCATION: 14 Riverview Road Durham, NH.	
NAME: Carney/Shulman Residence	
LOCATION DESCRIPTION: Facing W/NW towards the dock, standing on flat upland area of the property.	

PHOTO NO. 7

DATE: December 29, 2022

LOCATION: 14 Riverview Road  
Durham, NH.

NAME: Carney/Shulman Residence

LOCATION DESCRIPTION:  
Facing NW towards the dock,  
standing on flat upland area of the  
property.





PHOTO NO. 8	
DATE: December 29, 2022	
LOCATION: 14 Riverview Road Durham, NH.	
NAME: Carney/Shulman Residence	
LOCATION DESCRIPTION: Facing N towards the house, standing at the flat upland area of the property.	




PHOTO NO. 9	
DATE: December 29, 2022	
LOCATION: 14 Riverview Road Durham, NH.	
NAME: Carney/Shulman Residence	
LOCATION DESCRIPTION: Facing N towards the house, standing at the flat upland area of the property.	

PHOTO NO. 10

DATE: December 29, 2022

LOCATION: 14 Riverview Road  
Durham, NH.

NAME: Carney/Shulman Residence

LOCATION DESCRIPTION:  
Facing W, standing at the flat upland  
area of the property before the  
sloped hillside towards dock.




PHOTO NO. 11

DATE: December 29, 2022

LOCATION: 14 Riverview Road  
Durham, NH.

NAME: Carney/Shulman Residence

LOCATION DESCRIPTION:  
Facing SE, approach to the dock and  
project area.



PHOTO NO. 12

DATE: December 29, 2022

LOCATION: 14 Riverview Road  
Durham, NH.

NAME: Carney/Shulman Residence

LOCATION DESCRIPTION:  
Facing S. Side profile approach to  
the dock and project area.



PHOTO NO. 13

DATE: December 29, 2022

LOCATION: 14 Riverview Road  
Durham, NH.

NAME: Carney/Shulman Residence

LOCATION DESCRIPTION:  
Facing S. Side profile approach to  
the dock and project area.



PHOTO NO. 14

DATE: December 29, 2022

LOCATION: 14 Riverview Road  
Durham, NH.

NAME: Carney/Shulman Residence

LOCATION DESCRIPTION:  
Facing E. Existing site conditions  
from dock towards project area.



PHOTO NO. 15

DATE: December 29, 2022

LOCATION: 14 Riverview Road  
Durham, NH.

NAME: Carney/Shulman Residence

LOCATION DESCRIPTION:  
Facing E. Existing site conditions  
from dock towards project area.




PHOTO NO. 16	
DATE: December 29, 2022	
LOCATION: 14 Riverview Road Durham, NH.	
NAME: Carney/Shulman Residence	
LOCATION DESCRIPTION: Existing site conditions down the slope to the dock.	



PHOTO NO. 17

DATE: December 29, 2022

LOCATION: 14 Riverview Road  
Durham, NH.

NAME: Carney/Shulman Residence

LOCATION DESCRIPTION:  
View facing W from large oak to the  
dock.




PHOTO NO. 18

DATE: Summer, 2021

LOCATION: 14 Riverview Road  
Durham, NH.

NAME: Carney/Shulman Residence

LOCATION DESCRIPTION:  
View facing SE from the house to  
the dock.

